NATIONAL Scenic Byways

MAP & GUIDE

"Where can I see a MOOSE?"

Look Inside!

The White Mountains Trail and Kancamagus Highway Scenic Byways are located in the White Mountains Region of New Hampshire, approximately two hours north of Boston, Massachusetts and three hours south of Montreal, Quebec.

To learn more about New Hampshire's Scenic Byways, visit **www.whitemountainstrail.com** and **www.nsbfoundation.com**. For information about the National Scenic Byways Program, visit **www.byways.org**

An audio tour CD is available for purchase at the White Mountains Attractions Visitor Center. The tour is also available as a free download online at **www.visitwhitemountains.com**

AMERICA'S BYWAYS®

New Hampshire LIVE FREE VISITNH.GOV

WHITE MOUNTAINS NEW HAMPSHIRE

White Mountains Attractions Association
200 Kancamagus Highway ▪ North Woodstock, NH 03262 ▪ USA
www.visitwhitemountains.com ▪ (800) 346-3687

NEW HAMPSHIRE'S WHITE MOUNTAINS TRAIL
and KANCAMAGUS HIGHWAY

NATIONAL Scenic Byways

MAP & GUIDE

"Where can I see a MOOSE?"

Look Inside!

A driving guide to the National Scenic Byways of New Hampshire's White Mountains



WHITE MOUNTAINS NEW HAMPSHIRE

AMERICA'S BYWAYS®

White Mountains Attractions Association
Post Office Box 10 ▪ North Woodstock, NH 03262 ▪ USA
www.visitwhitemountains.com ▪ (800) 346-3687

Explore the White Mountains Trail—one of America's most spectacular scenic drives!

WHITE MOUNTAINS TRAIL & KANCAMAGUS HIGHWAY

NATIONAL Scenic Byways

Scan for interactive map

"Where can I see a MOOSE?"

If there's one thing that visitors to the White Mountains want to see, it's a moose!

While these large mammals can be spotted pretty much anywhere, they tend to prefer wet, muddy areas known as *"moose wallows"* beside the road from dusk to dawn. You may find the best way to see a moose is to join one of several moose tours in the area.

Areas of frequent moose sightings are indicated on the map by this icon:

If you do see a moose, remember: ***keep your distance!*** Moose are extremely large animals and can be very dangerous.

WHITE MOUNTAIN NATIONAL FOREST
Lancaster
Dalton
Whitefield
Jefferson
Berlin
Gorham
Shelburne
Moose Brook SP
Forest Lake SP
Moore Reservoir
Forest Lake
Connecticut River Scenic Byway
Littleton
Bethlehem
Carroll
Twin Mountain
Base Station
Fabyan
Bretton Woods
Crawford Notch
Crawford Notch SP
Mt Madison
Mt Adams
Mt Jefferson
Mt Washington
Mt Monroe
Mt Franklin
Mt Eisenhower
Mt Pierce
Mt Jackson
Mt Webster
Mt Washington Auto Road
Cog Railway
Pinkham Notch
Wildcat Mtn
Carter Notch
Glen House
Appalachian Trail
Lyman
Ammonoosuc River
Lisbon
Sugar Hill
Franconia
Landaff
Bath
Woodsville
Swiftwater
Easton
Benton
Franconia Notch
Mt Lafayette
Mt Lincoln
Cannon Mtn
Cannon
Franconia Notch SP
Flume Gorge
Mt Liberty
Willey House
Harts Location
White Mountains Trail
Saco River
Bartlett
Attitash
Attitash Mtn
North Moat Mtn
Cranmore Mtn
North Conway
Glen
Jackson
Story Land
Living Shores
Carter Notch Road
Black Mountain Road
Glen Ellis Falls Scenic Area
Long Pond
Kinsman Notch
Lost River
North Woodstock
Lincoln
Loon
Kancamagus Highway
Sawyer Pond
Greeley Ponds
Tripoli Road (seasonal use)
Russell-Colbath House
Bear Notch Road
Swift River
Passaconaway
Lake Tarleton
Upper Baker Pond
Gilmans Corner
Warren
Wentworth
Stinson Lake
Ellsworth
Stinson Mtn.
Campton
West Campton
Beebe River
Campton Hollow
Blair
Rumney
Rumney Depot
Cheever
Dorchester
North Groton
West Plymouth
Plymouth
Holderness
Little Squam Lake
East Holderness
Center Harbor
Squam Lake
Rattlesnake Mtn.
Red Hill
Moultonborough
Moultonborough Falls
Mt. Shaw
Bald Knob
Waterville Valley
West Thornton
Thornton
Woodstock
Albany
Mt. Chocorua
Conway
Center Conway
Conway Lake
Eaton
Snowville
Madison
Silver Lake
Chocorua
Chocorua Lake
Wonalancet
Tamworth
White Lake SP
East Madison
Purity Lake
Silver Lake
West Ossipee
Broad Bay
Freedom
Ossipee Lake
Effingham Falls
Moultonville
Center Ossipee
North Sandwich
Bennett Corners
South Tamworth
Whittier
East Sandwich
Center Sandwich
Sandwich
Appalachian Trail
Lincoln Woods
Forest Discovery Trail
Hancock Overlook
Pemi Overlook
C.L. Graham Overlook
Sugar Hill Overlook
Hugh J. Gallen Scenic Vista
New England Ski Museum
Old Man of the Mountain Historic Site & Museum
Mt. Cleveland Overlook
Indian Head Profile
Wildwood Historic Marker
Bath Historic Marker
John Wingate Weeks Historic Site
Jefferson Historical Museum
Mountain View Road
Alderbrook
Willowdale Settlement
Beaver Pond Scenic Area
Lincoln Woods
Alpine Adventures
Whale's Tale Waterpark
Santa's Village
Clark's Trading Post
Cranmore Mountain Resort
Conway Scenic Railroad
Echo Lake SP
Cathedral Ledge
Whitehorse Ledge
Androscoggin Ranger Station
Shelburne Birches
Grand View
Dolly Copp
Johnson Kinnikes Historical Marker
Russell-Colbath House
Mile 24
Mile 36
Mile 53
Mile 3
Mile 18.5
Mile 0
Mile 1
Mile 2
Mile 5
Mile 6
Mile 7
Mile 8
Mile 9
Mile 10
Mile 11
Mile 12
Mile 13
Mile 14
Mile 15
Mile 16
Mile 17
Mile 18
Mile 19
Mile 20
Mile 21
Mile 22
Mile 23
Mile 25
Mile 26
Mile 27
Mile 28
Mile 29
Mile 30
Mile 31
Mile 32
Mile 33
Mile 34
Mile 35
Mile 36
Mile 37
Mile 38
Mile 39
Mile 40
Mile 41
Mile 42
Mile 43
Mile 44
Mile 45
Mile 46
Mile 47
Mile 48
Mile 49
Mile 50
Mile 51
Mile 52
Mile 53
Mile 54
Mile 55
Mile 56
Mile 57
Mile 58
Mile 59
Mile 60
Mile 61
Mile 62
Mile 63
Mile 64
Mile 65
Mile 66
Mile 67
Mile 68
Mile 69
Mile 70
Mile 71
Mile 72
Mile 73
Mile 74
Mile 75
Mile 76-78
Mile 79
Mile 80
Mile 81
Mile 82
Mile 83
Mile 84
Mile 85
Mile 86
Mile 87
Mile 88
Mile 89
Mile 90
Mile 91
Mile 92
Mile 93
Mile 94
Mile 95
Mile 96-97
Mile 98
Mile 99
Mile 100
Mile 101
Mile 102
Mile 103
Mile 104
Mile 105
Mile 106
Mile 107
Mile 108
Mile 109
Mile 110
Mile 111
Mile 112
Mile 113
Mile 113A
Mile 114
Mile 115
Mile 115A
Mile 116
Mile 117, 119, 122
Mile 118
Mile 120
Mile 121
Mile 123
Mile 124
Mile 125
Mile 126
Mile 127
Mile 128
Mile 129
Mile 130
Mile 131
Mile 132
Mile 133
Mile 134
Mile 135
Mile 136
Mile 137, 140, 143,145-148, 153
Mile 138, 141, 142, 144, 149-151
Mile 154
Mile 155-156, 158-159, 162
Mile 157, 160, 164-167
Mile 161, 163, 168
Mile 169
Mile 170
Mile 171
Mile 172
Mile 173
Mile 174
Mile 175
Mile 175A
Mile 177
Mile 178
Mile 22, 25, 28-30
Mile 2, 18
Mile 16, 19
Mile 3A
Mile 16A
Mile 16B
Mile 34A
Mile 34B
Mile 34C
Mile 25B
Mile 25C
Mile 113A
Mile 117
Mile 118

Welcome to New Hampshire's National Scenic Byways ...

Discover the *"Trails within the Trail"*

Traveling through the region, you'll discover that our covered bridges, waterfalls, historic sites, and railroads constitute their own itineraries; you can follow these ***"Trails within the Trail"*** *by making use of the icons that relate to each specific theme.*

The History Trail The White Mountains region is rich in historical fact, legend, and lore; with a nudge in the right direction, you can learn about everything from the ancestry of the View-Master, to the origins of skiing in America, to the surroundings required to spur the creative juices of one of America's Poet Laureates, Robert Frost.



The Covered Bridge Trail Covered bridges are an integral part of both the history and landscape of the White Mountains and provide an excellent place to wait out a summer shower, watch a rushing river swollen by the melting winter snows and spring showers, or steal a kiss.



The Steel Rail Trail You can hop aboard all kinds of trains in the White Mountains. From vintage streamlined restorations and mountain climbing cogs to scenic railroads and elegant dining cars, if it rides on a ribbon of steel, you'll find it here.

The Waterfall Trail The White Mountains boasts more than 100 waterfalls, some are visible from the road, while others require a hike. If you choose to hike in, be sure to wear proper footwear (specifically *not* leather-soled shoes, which can be very slippery when wet), and be especially careful when traversing the wet rocks around the falls.

THE WHITE MOUNTAIN NATIONAL FOREST RECREATION PASS



The White Mountain National Forest(WMNF) is one of the most heavily used National Forests in the country. To accommodate that visitation and properly maintain facilities throughout the WMNF, the U.S. Forest Service collects fees.

All unattended vehicles parked on signed National Forest land must display a Recreation Pass. Options for this Recreation Pass include a $5 day pass (available on site at most WMNF parking areas) or an annual pass for those who use the WMNF year-round. The fee for this annual pass is $30 (single vehicle) or $40 (two-vehicles). Recreation passes are available at area businesses, USFS Information Centers, and the White Mountains Visitors Center. For those holding the *America the Beautiful Pass, AccessPass,* and *Senior Pass,* parking is free.

Note: prices current for 2023; information and rates subject to change. Visit whitemts.us/usfspasses for more details.

NEW HAMPSHIRE'S WHITE MOUNTAINS TRAIL and KANCAMAGUS HIGHWAY

NATIONAL Scenic Byways

MAP & GUIDE

"Where can I see a MOOSE?"

Look Inside!

The White Mountains Trail and Kancamagus Highway Scenic Byways are located in the White Mountains Region of New Hampshire, approximately two hours north of Boston, Massachusetts and three hours south of Montreal, Quebec.

To learn more about New Hampshire's Scenic Byways, visit **www.whitemountainstrail.com** and **www.nsbfoundation.com**. For information about the National Scenic Byways Program, visit **www.byways.org**

An audio tour CD is available for purchase at the White Mountains Attractions Visitor Center. The tour is also available as a free download online at **www.visitwhitemountains.com**

AMERICA'S BYWAYS®

New Hampshire LIVE FREE VISITNH.GOV

WHITE MOUNTAINS NEW HAMPSHIRE

White Mountains Attractions Association
200 Kancamagus Highway ▪ North Woodstock, NH 03262 ▪ USA
www.visitwhitemountains.com ▪ (800) 346-3687

NEW HAMPSHIRE'S WHITE MOUNTAINS TRAIL and KANCAMAGUS HIGHWAY

NATIONAL Scenic Byways

MAP & GUIDE

"Where can I see a MOOSE?"

Look Inside!

A driving guide to the National Scenic Byways of New Hampshire's White Mountains



WHITE MOUNTAINS NEW HAMPSHIRE

AMERICA'S BYWAYS®

White Mountains Attractions Association

Post Office Box 10 ▪ North Woodstock, NH 03262 ▪ USA
www.visitwhitemountains.com ▪ (800) 346-3687



The White Mountains Trail

A 100-mile round trip exploration of the region's National Scenic Byway

Mile 1-5 North Woodstock to Franconia Notch

MILE 1

Set your odometer to (0.0) at this point. *The White Mountains Trail* begins at the White Mountains Visitor Center in North Woodstock and travels in a 100-mile loop around the White Mountains. At the Visitor Center, stop in for information, exhibits, and meet the friendly moose and bear.

As you leave the Visitor Center, turn left onto Route 112W. Just up the road you'll reach the first crossroads, in the center of North Woodstock.

SIDE TRIP: If you continue up Rte. 112W, you'll find ***Lost River Gorge & Boulder Caves,*** a natural wonder that has drawn visitors since the 1800s. Tour the gorge on boardwalks and explore the boulder caves.

CONTINUE THE TOUR by turning north onto Route 3 at the lights, where you'll see the village of North Woodstock. The town center is great for strolling and restaurants, and has a unique General Store and Sugarhouse. On this route you'll pass some of the White Mountains' most popular family friendly attractions, including ***Clark's Bear*** (2.0) with its trained bears, antique Americana and steam trains; and ***Whale's Tale Water Park*** (3.8) an award-winning water park, recently named "Best in Class Water Park in America."

Farther north, you encounter the Indian Head Profile (4.7) on Mount Pemigewasset which is seen on the western (left) side of Route 3, and a tower (*fee required*) on the right where you can get 360° views.

On or near the Trail in this region:

1 **White Mountains Attractions Visitor Center** 200 Kancamagus Highway, Route 112, North Woodstock 603-745-8720; 800-346-3687 visitwhitemountains.com
2 **Kancamagus Collectables** 40 Kancamagus Highway (Route 112), North Woodstock 603-745-0915
3 **Maple Haven Campground** 109 Lost River Road, North Woodstock 603-745-3350 maplehavencampground.com
4 **Ice Castles** 24 Clark Farm Road, North Woodstock icecastles.com/new-hampshire
5 **Lost River Gorge & Boulder Caves** 1712 Lost River Road (Route 112), North Woodstock 603-745-8031 LostRiverGorge.com
6 **Paradise Falls** Route 112W, at Lost River Gorge & Boulder Caves
7 **Allen Hollis Bridge** (1981) Route 112W, at Lost River Gorge & Boulder Caves
8 **Bridal Veil Falls** 2.5 miles at the Coppermine Trail off Route 116 near Easton/Franconia
9 **Bath Bridge** 375' (1832) 4-span west of Route 302 at Bath Village
10 **Haverhill/Bath Bridge** 256' (1829) Route 135, 2-span ¼ mi. north of US 302 at Woodsville
11 **Swiftwater Bridge** 158' (1849) north of Route 112 in Bath at Swiftwater
12 **Swiftwater Waterfall** Route 112, just south of junction of Routes 112 & 302 near Bath
13 **Beaver Brook Scenic Area** Route 112W, Kinsman Notch
14 **Lincoln/Woodstock KOA Campground** 1000 East Side Road, Woodstock 603-745-8008 800-562-9736 KOA.com
15 **Jack O'Lantern Bridge** 76' (1986) Route 3, Woodstock, ¼ mile south of I-93 Exit 30
16 **Wilderness Inn Bed & Breakfast** 57 South Main Street, North Woodstock 603-745-3890 thewildernessinn.com
17 **Twin Barns Brewing Co. North Taproom** 99 Main Street, North Woodstock 603-745-7068 twinsbarnsbrewing.com
18 **Fadden's General Store & Sugarhouse** 109 Main Street, North Woodstock 603-745-8371 nhmaplesyrup.com
19 **Woodstock Inn** 135 Main Street, North Woodstock 603-745-3951; 800-321-3985 WoodstockInnNH.com
20 **Polimeno Realty** 137 Main Street, North Woodstock 603-745-8289; 866-359-8289 polimenorealty.com
21 **Western White Mountains Chamber of Commerce** 159 Main St., North Woodstock 603-745-6621 westernwhitemtns.com
22 **Riverbank Motel & Cabins** 183 Connector Road, Lincoln 603-745-3374; 800-633-5624 riverbankmotel.com
23 **Clark's Bears** 110 Daniel Webster Highway / Route 3N, Lincoln 603-745-8913 clarksbears.com
24 **Clark's Bear's Bridge** Railroad Bridge 120' (1965) at Clark's Bears, Lincoln
25 **Country Bumpkins Campground & Cabins** Country Bumpkins Road, Lincoln 603-745-8837 countrybumpkins.com
26 **Georgiana Falls** Off Hanson Farm Road, Lincoln 1.3 mile hike to Lower Falls
27 **Whale's Tale Water Park** 481 Daniel Webster Highway, Lincoln 603-745-8810 whalestalewaterpark.net
28 **Green Village Cabins** 476 Daniel Webster Highway, Lincoln 603-745-6623 greenvillagecabins.com
29 **Indian Head Resort** 664 US Route 3, Lincoln 603-745-8000; 800-343-8000 indianheadresort.com
30 **Parker's Motel** 750 US Route 3, Lincoln 800-766-6835 parkersmotel.com

Mile 5-12 Franconia Notch

Driving north into Franconia Notch State Park, you'll come to ***The Flume Gorge & Visitor Center*** (5.5), an area with a natural 800-foot chasm with waterfalls, covered bridges, a scenic pool, glacial boulders and The Wolf's Den Cave. Even if you don't go through the gorge, stop at the informative visitor center to see the displays and get a cup of coffee at the cafe.

Heading north on Route 3, the road soon joins I-93/Franconia Notch Parkway, which takes you through the spectacular scenery of 6,440-acre Franconia Notch State Park along a route framed by the towering peaks of the Kinsman Range on the left and the Franconia Range on the right. A "Notch" is the pass between two mountain ranges.

Up the road from the Flume Gorge is the Basin (7.1), a deep glacial pothole at the foot of a waterfall; Boise Rock (9.5), which is ideal for viewing Cannon Cliff; and the former site of the Old Man of the Mountain natural stone profile (10.5).

Turn off at Exit 34B for a ride on the ***Cannon Mountain Aerial Tramway*** (10.8) with spectacular views of the high peaks from the top. Here you'll also find the Old Man of the Mountain Museum which examines the history and destruction of the famous natural stone profile, and The New England Ski Museum, which offers a look at our skiing heritage. For a refreshing dip and a great view, turn off at Exit 34C (11.5) to Echo Lake Beach. A right hand turn off the exit brings you instead to the Hugh J. Gallen scenic overlook bridge—also known as Sunset Bridge for its colorful views. Traveling north again on I-93, bear right at Exit 35 onto Route 3.

SIDE TRIP: you may choose to continue north on I-93 to the villages of Franconia and Sugar Hill, known for their beautiful mountain views. You may also visit Littleton, birthplace of Eleanor

Mile 5-12, continued

H. Tuck, author of *Pollyanna*; the town boasts a charming classic New England Main Street, shopping and numerous restaurants.

CONTINUE THE TOUR: continue on Rte. 3N to Twin Mountain.

On or near the Trail in this region:

31 Flume Gorge I-93 Exit 34A, 851 Daniel Webster Highway, Franconia Notch/Lincoln 603-745-8391 flumegorge.com
32 Avalanche Falls Route 3, in the Flume Gorge, Franconia Notch
33 Flume Bridge 50' (1871) Route 3, in the Flume Gorge, Franconia Notch
34 Sentinel Pine Bridge 61' (1939) Route 3, in the Flume Gorge, Franconia Notch
35 Boise Rock In Franconia Notch (only accessible from northbound side of the highway)
36 The Basin In Franconia Notch, accessible via northbound and southbound parking lots
37 Cannon Mountain Aerial Tramway I-93 Exit 34B, 260 Tramway Drive, Franconia Notch 603-823-8800 cannonmt.com
38 Old Man of the Mountain Museum At the tram base & **The New England Ski Museum** Next to Cannon Mountain Aerial Tramway, Franconia 603-823-7177
39 Mittersill Alpine Resort 193 Mittersill Road, Franconia 603-823-5511 mittersillresort.com
40 The Frost Place 158 Ridge Road, Franconia 603-823-5510 frostplace.org
41 Franconia Art Walk Downtown of Franconia artwalkfranconianh.org
42 Franconia Chamber of Commerce 421 Main Street, Franconia 603-823-5661 franconianotch.org
43 Best Western White Mountains Inn 87 Wallace Hill Road, Franconia 603-823-7422 bestwesternnh.com
44 Franconia Notch Vacations 287 Main Street, Franconia 603-823-2112 visitfranconianotch.com
45 Franconia Besaw Iron Furnace Route 18, Franconia 603-823-5000
46 Polly's Pancake Parlor 672 Sugar Hill Road, Route 117, Sugar Hill 603-823-5575 pollyspancakeparlor.com
47 Sugar Hill Historical Museum 1400 NH Route 117, Sugar Hill 603-823-5336
48 Littleton/Lisbon KOA Campground 2154 US Route 302, Lisbon 603-838-5525 800-562-5836 littletonkoa.com
49 Crazy Horse Campground 788 Hilltop Road, Littleton 800-639-4107 crazyhorsenh.com
50 Thayers Inn 111 Main Street, Littleton 603-444-6469 thayersinn.com
51 Littleton Bridge 300' (2004) On Mill Street, off Main Street, Littleton
52 Schilling Beer Company 18 Mill Street, Littleton 603-444-4800 schillingbeer.com
53 Chutters 43 Main Street, Littleton 603-444-5787 chutters.com
54 Littleton Bike & Fitness 30 Cottage St., Littleton 603-444-3437 littletonbike.com
55 Littleton Area Chamber of Commerce 260 Cottage St., Suite 250, Mt. Eustis Commons, Littleton 603-444-6561 littletonareachamber.com
56 Littleton Food Cooperative 43 Bethlehem Road, Littleton 603-444-2800 littletoncoop.org
57 Kilburn Stereoscopic Viewer Factory (historic marker only) Route 116, Littleton

58 Adair Country Inn 80 Guider Lane, Bethlehem 603-444-2600 adairinn.com
59 The Rocks 4 Christmas Lane, Bethlehem 603-444-6228 forestsociety.org/the-rocks
60 Presidential Mountain Resort 1108 Main Street, Bethlehem 603-253-2222 presidentialmountainresort.com
61 WREN 2011 Main Street, Bethlehem 603-869-9736 wrenworks.org

Mile 12-24 Route 3 Franconia Notch to Twin Mountain

At Exit 35 (12.5), bear right on Route 3N. If you've brought your bicycles, parking for the Franconia Notch bike path is on the right (13.6); the path runs 9 miles to the Flume Gorge and back. Just up the road is the Mount Cleveland Overlook (16.9). Next is the Beaver Brook Rest Area and trails (19.1), and through the mountainous village of Twin Mountain (22.0) which, along with Bretton Woods, Fabyan, and Marshfield, comprise the town of Carroll.



SIDE TRIP: At the traffic light (23.4), a left turn will take you to the village of Bethlehem, known for its cottage architecture. Straight ahead on Route 3 brings you to Jefferson and Whitefield where you will find the family attraction ***Santa's Village***. Santa's Village was created in the Christmas spirit with themed rides, shows, and a waterpark. There is also a train to ride, reindeer to pet, and Santa and his elves to visit.

CONTINUE THE TOUR: turn right onto Route 302E. The next few miles take you past hiking trailheads and a legendary grand hotel.

On or near the Trail in this region:

62 Beech Hill Campground & Cabins 970 US Route 302, Twin Mountain 603-846-5521 beechhill.com
63 Along the River Campground 373 US Route 302, Twin Mountain 603-846-1026 alongtherivernh.com
64 Carlson's Lodge 330 US Route 302, Twin Mountain 603-846-5501; 800-348-5502 carlsonslodge.com
65 Patio Motor Court 952 US Route 3 North, Twin Mountain 603-846-5515; 800-227-2846 thepatio.com
66 Twin Mountain/Mt. Washington KOA 372 Route 115, Twin Mountain 603-846-5559; 800-562-9117 twinmountainkoa.com
67 Weathervane Theatre 389 Lancaster Road, Route 3, Whitefield 603-837-9322; 603-838-6072 weathervanetheatre.org
68 Vertical Ventures Aviation 5 Airport Road, Whitefield 855-435-9882 verticalventuresaviation.com
69 Fuller's Sugarhouse 267 Main Street, Lancaster 603-788-2719; 877-788-2719 fullerssugarhouse.com
70 Roger's Campground & Motel 10 Roger's Campground Road, Lancaster 603-788-4885 rogerscampground.com

71 Santa's Village 528 Presidential Highway, Route 2, Jefferson 603-586-4445 santasvillage.com
72 Josselyn's Getaway Log Cabins, LLC 4 Blue Spruce Circle, Jefferson 603-586-4507 josselyns.com
73 Water Wheel Breakfast & Gift House 1955 Presidential Highway, Jefferson 603-586-4313 waterwheelnh.com
74 Israel River Campground 111 Israel River Road, Jefferson 603-586-7977 israelrivercampground.com
75 Twin Mountain Chamber of Commerce 92 School Street, Twin Mountain 800-245-TWIN; 603-846-5533 twinmountain.org
76 Allegory Inn 222 US Route 3S, Twin Mountain 603-846-8047 allegoryinn.com
77 Johnson's Motel & Cottages 364 US Route 3S, Twin Mountain 603-846-5561 johnsonsmotel.com
78 Profile Deluxe Motel 580 US Route 3S, Twin Mountain 603-846-5522 profiledeluxe.com

Mile 24-30 Route 302 thru the Bretton Woods and Mount Washington areas

You'll first encounter the entrance to the Zealand Campground and trailhead (25.6); the Lower Falls of the Ammonoosuc River (access parking, 25.8); a major moose wallow (26.6) on the right; and Cherry Mountain Road on the left (26.9).

The Twin Mountain and Bretton Woods area was first settled by Abel Crawford in 1792. Crawford, "the father of White Mountains tourism," was also responsible for building the Crawford Path, the first trail to the summit of Mt. Washington, which is still in use today.

Just off Rte. 302 in Bretton Woods is the ***Mt. Washington Cog Railway*** (Base Road entrance 27.8), the world's very first mountain climbing cog railway. When the Cog Railway was first proposed, the New Hampshire legislature was so doubtful it could be completed that they gave the builder the right to build a "railway to the moon!" Today you can ride the Cog to the top of 6,288-foot Mt. Washington, as well as see "Old Peppersass," the world's first mountain climbing locomotive which reached the summit on July 3, 1869.

The tradition of hospitality begun by Abel Crawford culminated in 1902 with the building of one of the grandest hotels of all: the Omni Mount Washington Resort (28.6) Next to the entrance bridge is an overlook that rewards you with an iconic postcard view. The Omni Mount Washington Resort holds a special place in history. In 1944, the World Monetary Conference met at the hotel and the "gold exchange standard" was established with the U.S. dollar chosen as the backbone to international exchange.

On or near the Trail in this region:

79 Celli's Pizzeria 100 US 302, East Twin Mountain 603-846-5510 cellispizzeria.com
80 Lower Ammonoosuc Falls Off Route 302 between Twin Mountain and Fabyan.
81 Upper Ammonoosuc Falls Base Station Road. Parking is available beside the road.

82 Mount Washington Cog Railway Six miles off Route 302, Bretton Woods 603-278-5404; 800-922-8825 thecog.com
83 Bretton Woods Vacations 9 Remick Lane, Bretton Woods 603-389-2121 brettonwoodsvacations.com
84 Omni Mount Washington Resort 310 Mount Washington Hotel Road, Bretton Woods 603-278-1000; 800-258-0330 omnihotels.com/mountwashington

Mile 30-49 Route 302 thru Crawford Notch to Bartlett

From Bretton Woods, continue on Route 302 through Crawford Notch and Crawford Notch Sate Park. Along the way are several scenic stops: the Mt. Eisenhower Wayside Park (30.2), Mt. Clinton trailhead (31.7), the former site of the Crawford House hotel (31.8), and the Crawford Depot (31.9).

The Depot is an Appalachian Mountain Club-run facility offering hiking information and a view across the road to Saco Lake, headwaters of the Saco River. You are now at the entrance to Crawford Notch State Park, 6 miles of rugged beauty in a mountain pass. Above the road is a natural rock formation known as Elephant Head (32.1). Slow down and pull off (32.7) into the viewpoint for the Flume (32.7) and Silver (32.8) Cascades, just two of the waterfalls along this stretch of the trail.

Two miles farther is the site of the historic Willey Slide (34.6), where the Willey family of seven and two hired men died in an 1826 landslide. Information about the State Park, restrooms, and picnic sites are available at the Visitor Center. This area is a hub for hikers, with many notable spots nearby, including the Appalachian Trail (35.7), Dry River Campground (and its views of Frankenstein Cliff) (37.5), parking for the Arethusa Falls hike (which leads to one of the highest waterfalls in NH) (38.0), the Bemis Bridge trailhead (40.2), and Nancy Brook Bridge (40.6).



At the turn of the 20th century, logging threatened to decimate the White Mountains region. Congressman John Wingate Weeks, of Lancaster NH, sponsored the Weeks Act, resulting in the creation of the White Mountain National Forest in 1912. Today you can visit sites of now abandoned logging towns that flourished at the turn of the century, including Livermore on the Sawyer River Road (42.4).

The next section of the Trail takes you through the Mount Washington Valley, which begins in Bartlett Village (46.1). A summer resort since the early 1800's, the Valley became a winter resort in the 1930s. Today there are 5 downhill ski areas, miles of cross-country trails, and so many things to see and do that vacationers come year round. The Valley is known for a wealth of tax-free outlet shopping.

SIDE TRIP/SHORT CUT: In Bartlett Village, you can turn right onto Bear Notch Road (46.4), which connects with the Kancamagus Highway at (76.5). There are several scenic turnoffs along the road (which is open spring to late fall), including one overlook that offers extraordinary views of Crawford Notch.

CONTINUE THE TOUR: to experience the full *White Mountains Trail*, continue on Route 302 past Bear Notch Road east to Glen, where it joins Route 16 south through North Conway and Conway.

On or near the Trail in this region:

85 AMC's Highland Center Lodge along US Route 302, Bretton Woods 603-466-2727 outdoors.org
86 Flume & Silver Cascades North of Route 302 in Crawford Notch
87 Ripley Falls Route 302, Crawford Notch; take Ethan Pond Trail, ½ miles in on the left
88 Arethusa Falls Path ½ miles south of the Willey House site in Crawford Notch; trail 1.3 mile
89 Nancy Cascade About 2.4 miles in from Route 302, south of Crawford Notch
90 Grand Summit Hotel at Attitash 104 Grand Summit Rd., Route 302, Bartlett 603-374-6700; 888-554-1900 grandsummitattitash.com

Mile 49-53 Route 302: Bartlett thru Glen

Before reaching Glen on your right is ***Attitash Mountain Resort*** (49.0), a ski resort and summer recreation attraction. Loaded with mountains of fun, Attitash offers a scenic chairlift ride and mountain biking. Just past Attitash, on Route 302, is the Bartlett Covered Bridge (50.8) with its unusual shop and the junction with Route 16 North (52.6).

SIDE TRIP: Just north of the junction of Route 302 and 16 in Glen are three much loved attractions, and villages well worth the trip. First, just up the road is ***Story Land*** and ***Living Shores Aquarium,*** both family favorites. At Story Land, explore the wonderful world of childhood with all sorts of rides, activities, and shows. Next door is Living Shores Aquarium, a new year-round indoor walk-through ocean adventure that includes over 32,000 sq. ft. of interactive tide pools, exhibits, and immersive activities. See otters, touch sting rays, interact with tropical birds, and more.

To extend your side trip, continue past Living Shores Aquarium to the pretty village of Jackson and its restaurants, golf courses, and ski trails. Drive through the Honeymoon Bridge as you enter town – this scenic 1878 bridge crosses the Ellis River and still welcomes daily traffic.

Wildcat Mountain is a ski area which offers a scenic chairlift ride to the summit in the summer for incredible views of Mount Washington and Tuckerman Ravine. There are trails to a waterfall and picnic spots at the base as well.

Or you may choose to drive the eight-mile ***Mt. Washington Auto Road*** to the summit, an amazing mountain experience offering spectacular 360° views on a clear day. First opened in 1861, more than 45,000 cars now make the trip to the top of New England every summer. If you'd rather not drive yourself, regularly scheduled Shuttle vans are available.

At the summit is a cafeteria, gift shop, small museum, and a post office, as well as the Mount Washington Observatory. This Auto Road is America's oldest man-made attraction.

On or near the Trail in this region:

91 Attitash Mountain Resort 775 Route 302, Bartlett 603-374-2368; 877-677-7669 attitash.com
92 Covered Bridge Shoppe 404 Route 302, Glen 603-383-9109; 800-232-9109 coveredbridgehouse.com
93 Bartlett Bridge 167' (1857) west of US 302, 4½ miles east of Bartlett
94 Golden Apple Inn 322 Route 302, Glen 603-383-9680 goldenappleinn.com
95 Diana's Bath West Side Road, North Conway
96 Story Land 850 Route 16, Glen 603-383-4186 storylandnh.com
97 Living Shores Aquarium 850 Route 16, Glen 603-383-4186 livingshores.com
98 Nordic Village Resort 1080 NH Route 16, Jackson 603-383-9101; 877-564-7829 nordicvillage.com
99 Honeymoon Bridge 122' (1876) Jackson Village at junction of NH 16 and 16A
100 Jackson Area Chamber of Commerce 18 Main Street, Route 16, Jackson 603-383-9356 jacksonnh.com
101 Snowflake Inn 95 Main Street, Jackson 603-383-8259 thesnowflakeinn.com
102 Jackson Falls In Jackson Village beside Carter Notch Road
103 Inn at Ellis River 17 Harriman Road, Jackson 603-383-9339; 800-233-8309 innatellisriver.com
104 Wildcat Mountain 542 NH-16, Pinkham Notch 888-SKI-WILD skiwildcat.com
105 Mt. Washington Auto Road 1 Mt. Washington Auto Rd., Route 16, Gorham 603-466-3988 mtwashingtonautoroad.com
106 Great Glen Trails Outdoor Center 1 Mt. Washington Auto Rd., Gorham 603-466-2333 greatglentrails.com
107 White Birches Camping Park 218 State Route 2, Shelburne 603-466-2022 whitebirchescampingpark.com
108 Gorham Historical Society 25 Railroad Street, Gorham 603-466-5338
109 Thompson Falls At Wildcat Mountain, .7 miles from trail
110 Crystal Cascade Off Route 16, .3 mile trail from Pinkham Notch Visitor Center
111 Glen Ellis Falls Route 16 in Pinkham Notch

Mile 53-64 North Conway and Conway

Back on Route 16 at the intersection with Route 302, head south to one of the most famous viewpoints in the state: the Intervale Scenic Vista (56.2), a state Welcome Center with a stunning scenic overlook of Mt. Washington. Continuing south, Route 16 passes through the popular resort town and shopping mecca, North Conway, home of the historic ***Conway Scenic Railroad*** (58.2) and its beautifully restored Victorian station, which was built in 1874. You can choose from scenic round-trip train rides of varying duration to Conway, Bartlett, or north through the dramatic landscape of Crawford Notch. Just off Route 16, ***Cranmore Mountain Resort*** (58.8) has

continued on other side

LISTINGS ICONS KEY

Major Attraction · Activity · Lodging · Dining · Shopping · Information Services · Business Services · Arts & Entertainment · Recreation · Covered Bridge Trail · History Trail · Steel Rail Trail · Waterfall Trail · Camping · Point of Interest · Ski Area · Brewery Trail

continued inside